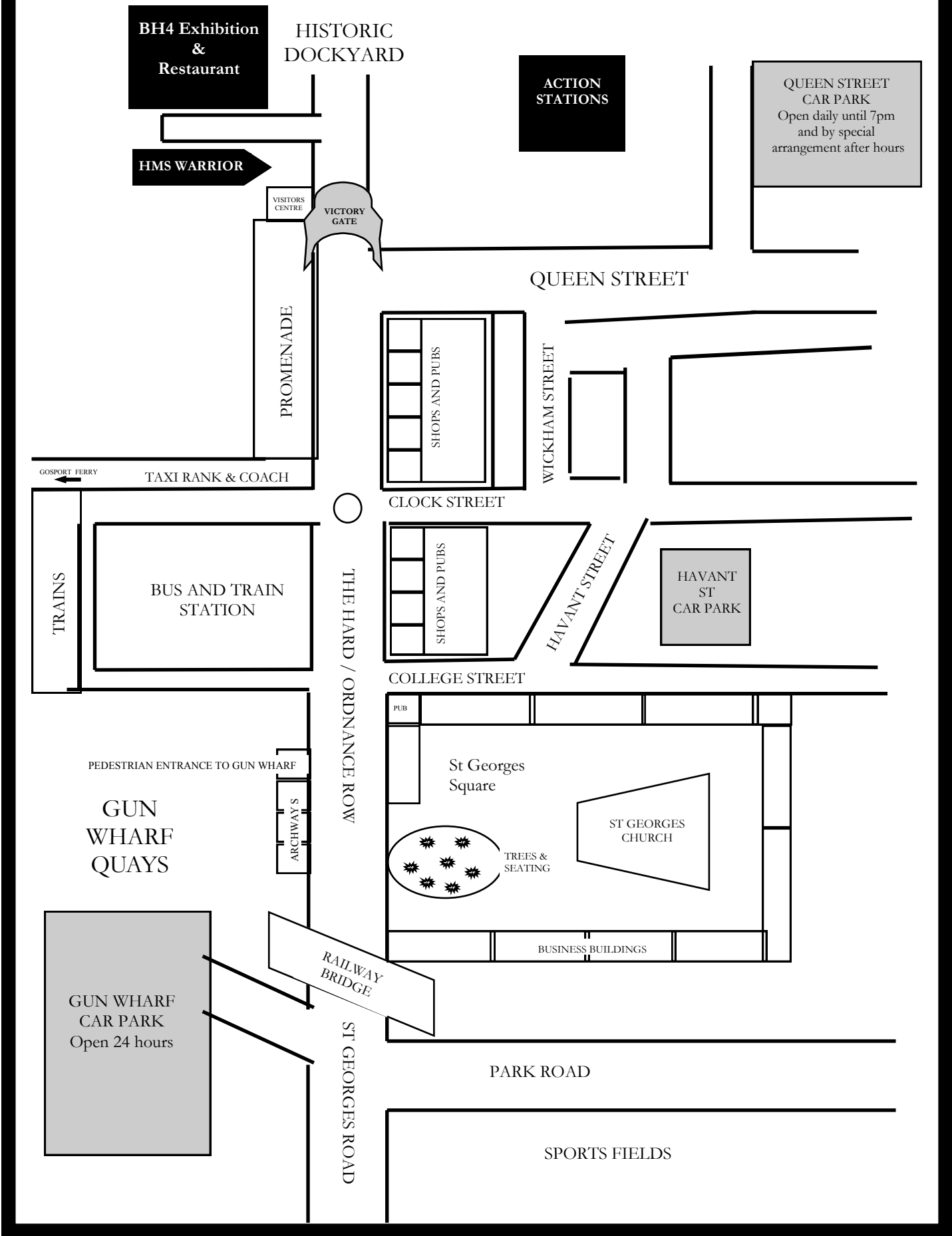


AREA MAP OF PORTSMOUTH HARD



BH4 Exhibition & Restaurant

HISTORIC DOCKYARD

ACTION STATIONS

QUEEN STREET CAR PARK
Open daily until 7pm
and by special arrangement after hours

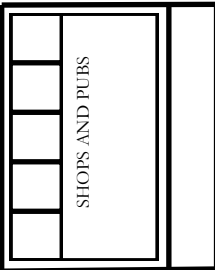
HMS WARRIOR

VISITORS CENTRE



QUEEN STREET

PROMENADE



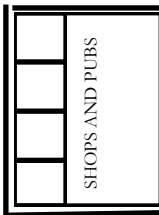
WICKHAM STREET

GOSPORT FERRY TAXI RANK & COACH

CLOCK STREET



BUS AND TRAIN STATION



HAVANT STREET



HAVANT ST CAR PARK

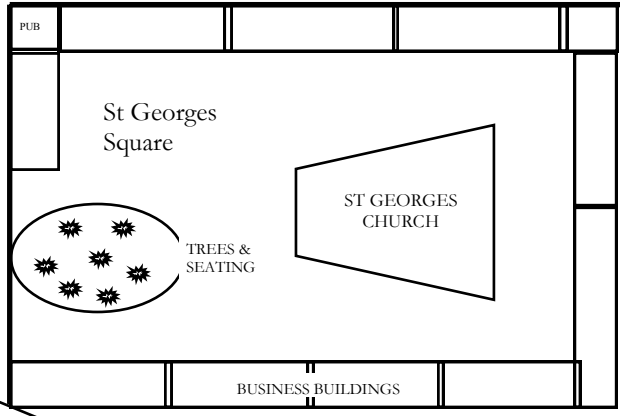
THE HARD / ORDNANCE ROW

COLLEGE STREET

PEDESTRIAN ENTRANCE TO GUN WHARF


GUN WHARF QUAYS

ARCHWAYS



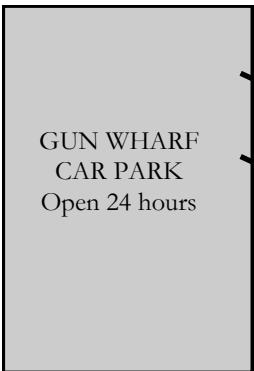
St Georges Square

ST GEORGES CHURCH

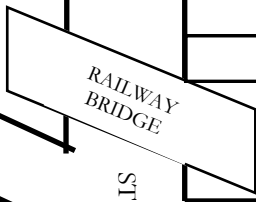


TREES & SEATING

BUSINESS BUILDINGS



GUN WHARF CAR PARK
Open 24 hours



RAILWAY BRIDGE

ST GEORGES ROAD

PARK ROAD

SPORTS FIELDS